




The information shown on this map is only to be used as a guide for HCPSS attendance areas. The data is compiled from many sources, and while the HCPSS has made substantial efforts to ensure the accuracy of this information accuracy cannot be guaranteed. School and transportation assignments can be verified by contacting the Public Information Office at (410)313-6682.

0 0.05 0.1 0.2 Miles

-  Sidewalks
-  paths
-  Non-transported Area

Elementary School Walk Areas

2011 - 2012

Northfield ES

